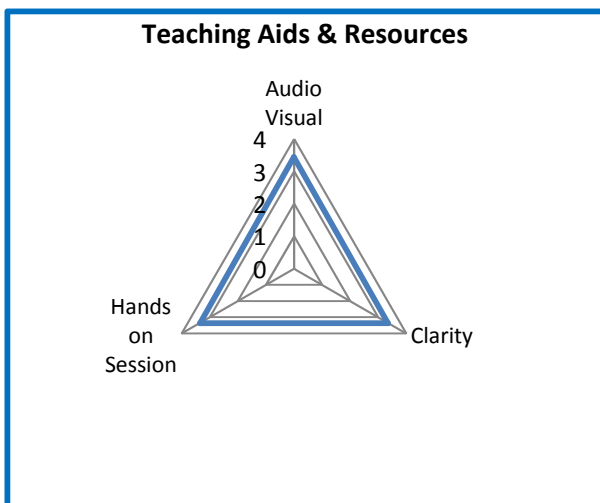
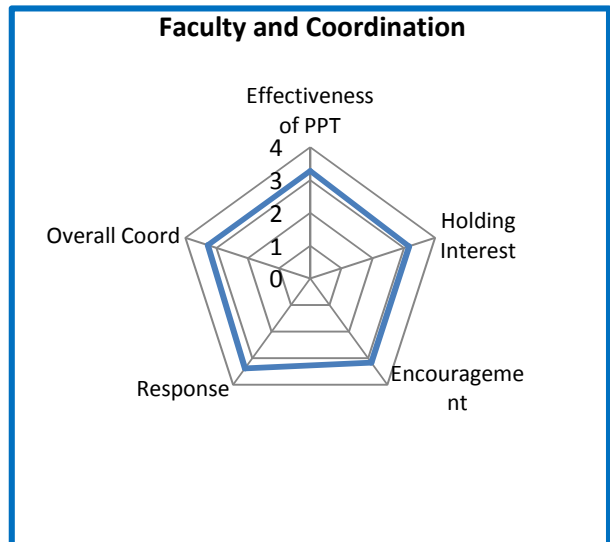
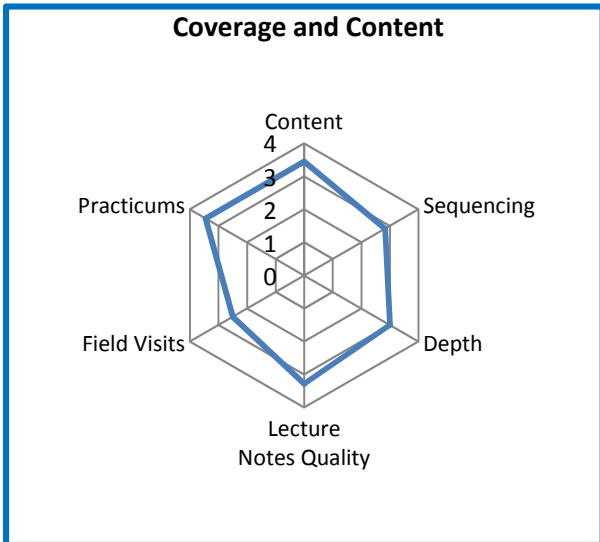


# COURSE FEEDBACK ANALYSIS

**Name of the Program :** Application of Remote Sensing and GIS in Water Resources Development and Management

**Duration of the Program :** 02 - 13 January 2017

**Total No. of Participants :** 24



**Overall Course Grading by Participants**  
(On scale of 0 to 10)

**8.4**

**Pace of the Program**



**Duration of the Program**

